
Uniform Loan Delivery Dataset (ULDD) Job Aid for the Alignment with Uniform Appraisal Dataset (UAD) 3.6

Document Version 1.1

Version Date: May 20, 2025

This document relates to the Uniform Mortgage Data Program® (UMDP®), an effort undertaken jointly by Freddie Mac and Fannie Mae at the direction of their regulator, the Federal Housing Finance Agency.

Users should refer to the Uniform Loan Delivery Dataset (ULDD) specification, the Uniform Appraisal Dataset (UAD) specification, and the Fannie Mae Selling Guide or Freddie Mac *Single-Family Seller/Service Guide* (Guide) as applicable, as the true and complete source of UMDP-related information.

Table of Contents

DOCUMENT VERSION AND REVISION HISTORY	3
INTRODUCTION AND PURPOSE	4
SUBJECT PROPERTY ADDRESS	5
SPECIAL FLOOD HAZARD AREA INDICATOR	7
MANUFACTURED HOME WIDTH TYPE	9
PROJECT DESIGN TYPE AND PROJECT DESIGN TYPE OTHER DESCRIPTION	11
PROJECT DWELLING UNIT COUNT	13
PROJECT DWELLING UNITS SOLD COUNT	15
PROJECT LEGAL STRUCTURE TYPE	17
PROJECT NAME	19
PUD INDICATOR	21
ATTACHMENT TYPE – <i>ATTACHED</i> AND <i>DETACHED</i>	23
ATTACHMENT TYPE – <i>SEMI-DETACHED</i>	25
CONSTRUCTION METHOD TYPE AND CONSTRUCTION METHOD TYPE OTHER DESCRIPTION	27
FINANCED UNIT COUNT	30
PROPERTY ESTATE TYPE	32
PROPERTY STRUCTURE BUILT YEAR	34
BEDROOM COUNT	36
PROPERTY DWELLING UNIT ELIGIBLE RENT AMOUNT	38
PROPERTY VALUATION AMOUNT	41
PROPERTY VALUATION EFFECTIVE DATE	43
PROPERTY VALUATION METHOD TYPE AND PROPERTY VALUATION METHOD TYPE OTHER DESCRIPTION	45
RENEWABLE ENERGY COMPONENT TYPE	47
APPRAISER LICENSE IDENTIFIER	49
APPRAISER SUPERVISOR LICENSE IDENTIFIER	51

Document Version and Revision History

Date	Version	Description
May 20, 2025	1.1	Added ULDD delivery notes for Construction Method Type when single and multiple construction method types exist in UAD.
September 24, 2024	1.0	Initial version

Introduction and Purpose

This Uniform Loan Delivery Dataset (ULDD) job aid for the alignment with Uniform Appraisal Dataset (UAD) 3.6, is a reference guide to assist you with the mapping between the ULDD and the redesigned UAD.

This job aid provides XML examples between ULDD and the redesigned UAD, and sample UAD report locations.

For ULDD, the following information is shown:

- Sort IDs
- Data Points
- MISMO Definitions
- MISMO XPaths
- Sample XML

For UAD, the following information is shown:

- Unique IDs
- Data Points
- MISMO Definitions
- MISMO XPaths
- Sample XML
- Sample report locations (review the UAD specification for a complete list of report locations).

The following sections are separated by ULDD data point name and show the matching UAD data points.

Note: *This job aid is a guide only. Implementation notes and the respective GSE Guide notes should be followed for ULDD. The UAD specification should be followed for UAD.*

Subject Property Address

ULDD data points for Property Address:

ULDD

ULDD		
Sort ID	Data Points	XPath
10	Address Line Text	MESSAGE / DEAL_SETS / DEAL_SET / DEALS / DEAL / COLLATERALS / COLLATERAL / PROPERTIES / PROPERTY / ADDRESS
13	Address Unit Identifier	
14	City Name	
16	Postal Code	
18	State Code	

Freddie Mac:

```
<MESSAGE>
  <DEAL_SETS>
    <DEAL_SET>
      <DEALS>
        <DEAL>
          <COLLATERALS>
            <COLLATERAL>
              <PROPERTIES>
                <PROPERTY>
                  <ADDRESS>
                    <AddressLineText>201 Underhill Dr</AddressLineText>
                    <AddressUnitIdentifier>202</AddressUnitIdentifier>
                    <CityName>Nowhere</CityName>
                    <PostalCode>90021</PostalCode>
                    <StateCode>CA</StateCode>
                  </ADDRESS>
                </PROPERTY>
              </PROPERTIES>
            </COLLATERAL>
          </DEAL>
        </DEALS>
      </DEAL_SET>
    </DEAL_SETS>
  </MESSAGE>
```

ULDD

Fannie Mae:

```
<MESSAGE>
  <DEAL_SETS>
    <DEAL_SET>
      <DEALS>
        <DEAL>
          <COLLATERALS>
            <COLLATERAL>
              <PROPERTIES>
                <PROPERTY>
                  <ADDRESS>
                    <AddressLineText>201 Underhill Dr Unit 202</AddressLineText>
                    <AddressUnitIdentifier>202</AddressUnitIdentifier>
                    <CityName>Nowhere</CityName>
                    <PostalCode>90021</PostalCode>
                    <StateCode>CA</StateCode>
                  </ADDRESS>
                </PROPERTY>
              </PROPERTIES>
            </COLLATERAL>
          </DEAL>
        </DEALS>
      </DEAL_SET>
    </DEAL_SETS>
  </MESSAGE>
```

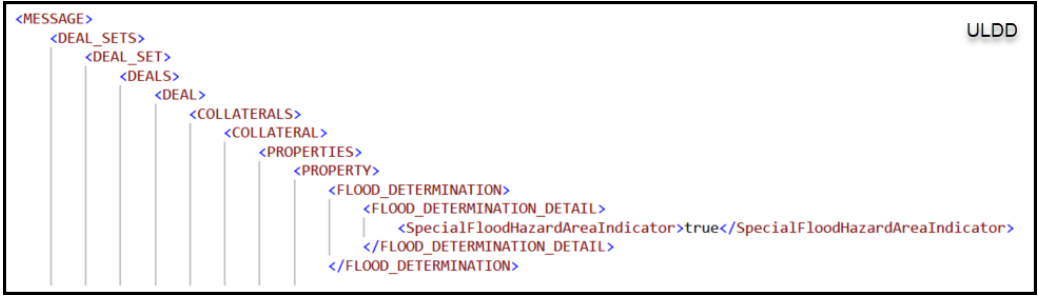
ULDD

Corresponding UAD data points:

UAD			
UAD	Unique ID	Data Points	XPath
	0100.0007	Address Line Text	MESSAGE / DOCUMENT_SETS /
	0100.0008	Address Unit Identifier	DOCUMENT_SET / DOCUMENTS / DOCUMENT /
	0100.0009	City Name	DEAL_SETS / DEAL_SET / DEALS / DEAL /
	0100.0011	Postal Code	SERVICES / SERVICE / VALUATION /
	0100.0012	State Code	VALUATION_RESPONSE / VALUATION_ANALYSES / VALUATION_ANALYSIS / PROPERTIES / PROPERTY / ADDRESS

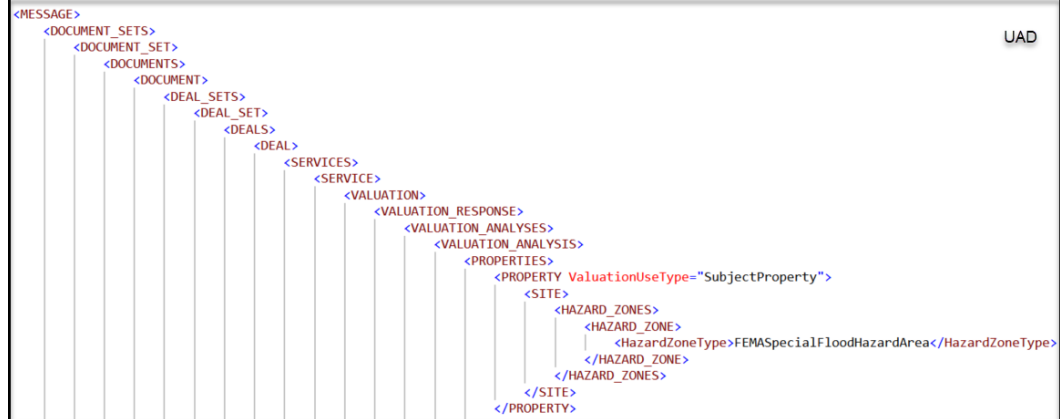
Special Flood Hazard Area Indicator

ULDD data point for Special Flood Hazard Area Indicator:

ULDD				
ULDD	Sort ID	Data Point	Definition	XPath
	24	Special Flood Hazard Area Indicator	When true, indicates if any portion of the building/mobile home is in an identified Special Flood Hazard Area (SFHA).	MESSAGE / DEAL_SETS / DEAL_SET / DEALS / DEAL / COLLATERALS / COLLATERAL / PROPERTIES / PROPERTY / FLOOD_DETERMINATION / FLOOD_DETERMINATION_DETAIL
				

Corresponding UAD data point:

UAD				
UAD	Unique ID	Data Point	Definition	XPath
	1500.0042	Hazard Zone Type = "FEMASpecialFlood HazardArea"	A value from a MISMO prescribed list that represents the geographic area, as specified by a government entity, documenting a potential risk to the property.	MESSAGE / DOCUMENT_SETS / DOCUMENT_SET / DOCUMENTS / DOCUMENT / DEAL_SETS / DEAL_SET / DEALS / DEAL / SERVICES / SERVICE / VALUATION / VALUATION_RESPONSE / VALUATION_ANALYSES / VALUATION_ANALYSIS / PROPERTIES / PROPERTY / SITE / HAZARD_ZONES / HAZARD_ZONE



Site

View and Impact to Value/Marketability

View	Range of View	Impact
Residential	Full	Neutral

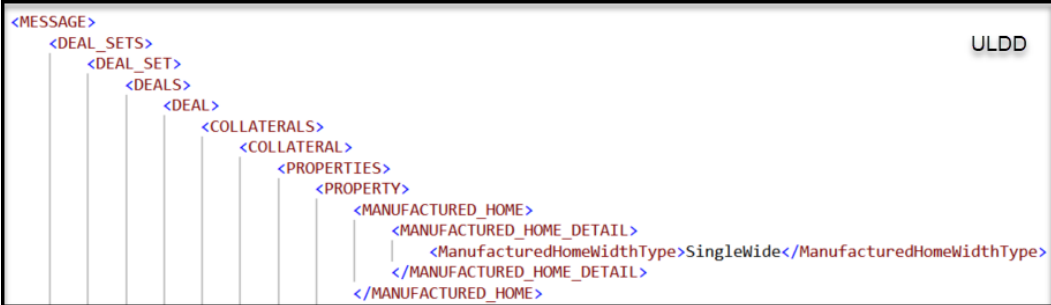
View Commentary Additional commentary can be added here, if needed by Appraiser.

Site Features and Impact to Value/Marketability

Feature	Detail	Impact	Comment
Hazard Zone	FEMA Special Flood Hazard Area	Adverse	The area is a designated flood hazard area.

Manufactured Home Width Type

ULDD data point for Manufactured Home Width Type:

ULDD				
ULDD	Sort ID	Data Point	Definition	XPath
	33	Manufactured Home Width Type	Specifies the common size (width) designation of a manufactured home.	MESSAGE / DEAL_SETS / DEAL_SET / DEALS / DEAL / COLLATERALS / COLLATERAL / PROPERTIES / PROPERTY / MANUFACTURED_HOME / MANUFACTURED_HOME_DETAIL
				

Corresponding UAD data point:

UAD				
UAD	Unique ID	Data Point	Definition	XPath
	0500.0044	Manufactured Home Width Type	Specifies the common size (width) designation of a Manufactured home.	MESSAGE / DOCUMENT_SETS / DOCUMENT_SET / DOCUMENTS / DOCUMENT / DEAL_SETS / DEAL_SET / DEALS / DEAL / SERVICES / SERVICE / VALUATION / VALUATION_RESPONSE / VALUATION_ANALYSES / VALUATION_ANALYSIS / PROPERTIES / PROPERTY / IMPROVEMENTS / IMPROVEMENT / MANUFACTURED_HOME / MANUFACTURED_HOME_DETAIL

UAD

```

<MESSAGE>
  <DOCUMENT_SETS>
    <DOCUMENT_SET>
      <DOCUMENTS>
        <DEAL_SETS>
          <DEAL_SET>
            <DEALS>
              <DEAL>
                <SERVICES>
                  <SERVICE>
                    <VALUATION>
                      <VALUATION_RESPONSE>
                        <VALUATION_ANALYSES>
                          <VALUATION_ANALYSIS>
                            <PROPERTIES>
                              <PROPERTY ValuationUseType="SubjectProperty">
                                <IMPROVEMENTS>
                                  <IMPROVEMENT>
                                    <MANUFACTURED_HOME>
                                      <MANUFACTURED_HOME_DETAIL>
                                        <ManufacturedHomeWidthType>SingleWide</ManufacturedHomeWidthType>
                                      </MANUFACTURED_HOME_DETAIL>
                                    </MANUFACTURED_HOME>
                                  </IMPROVEMENT>
                                </IMPROVEMENTS>
                              </PROPERTY>
                            </VALUATION_ANALYSIS>
                          </VALUATION_ANALYSES>
                        </VALUATION_RESPONSE>
                      </VALUATION>
                    </SERVICE>
                  </SERVICES>
                </DEAL>
              </DEALS>
            </DEAL_SET>
          </DEAL_SETS>
        </DOCUMENTS>
      </DOCUMENT_SET>
    </DOCUMENT_SETS>
  </MESSAGE>

```

Manufactured Home

Manufacturer Name	Really Nice Homes	Attached to Permanent Foundation	Yes
Year Installed	2019	Towing Hitch, Wheels, Axles	
Moved Since Original Installation	No	Removed	Yes
		Manufactured Home Width	Single
		Skirting	Vinyl
			Yes No

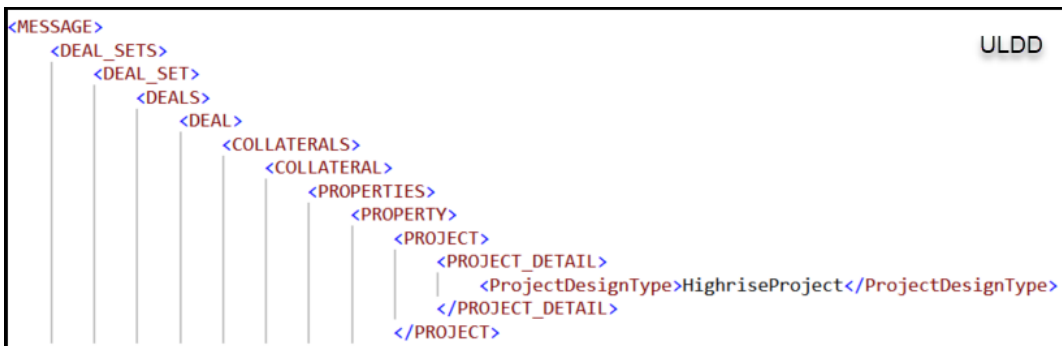
Have there been any modifications, additions, or alterations to the original structure for which you are responsible or have altered the original structure for which you are not responsible?

Project Design Type and Project Design Type Other Description

ULDD data points for Project Design Type and Project Design Type Other Description:

ULDD

ULDD				
Sort ID	Data Points	Definition	XPath	
43	Project Design Type	This field specifies the type of design for the multiple-unit buildings in a project.	MESSAGE / DEAL_SETS / DEAL_SET / DEALS / DEAL / COLLATERALS / COLLATERAL / PROPERTIES / PROPERTY / PROJECT / PROJECT_DETAIL	
44	Project Design Type Other Description			



```
<MESSAGE>
  <DEAL_SETS>
    <DEAL_SET>
      <DEALS>
        <DEAL>
          <COLLATERALS>
            <COLLATERAL>
              <PROPERTIES>
                <PROPERTY>
                  <PROJECT>
                    <PROJECT_DETAIL>
                      <ProjectDesignType>HighriseProject</ProjectDesignType>
                    </PROJECT_DETAIL>
                  </PROJECT>
                </PROPERTY>
              </PROPERTIES>
            </COLLATERAL>
          </COLLATERALS>
        </DEAL>
      </DEALS>
    </DEAL_SET>
  </DEAL_SETS>
</MESSAGE>
```

Corresponding UAD data point:

UAD				
U A D	Unique ID	Data Point	Definition	XPath
	0300.0032	Structural Design Type	A value from a MISMO prescribed list that represents the type of structural design when dwellings are connected (e.g. rowhouse, townhouse).	MESSAGE / DOCUMENT_SETS / DOCUMENT_SET / DOCUMENTS / DOCUMENT / DEAL_SETS / DEAL_SET / DEALS / DEAL / SERVICES / SERVICE / VALUATION / VALUATION_RESPONSE / VALUATION_ANALYSES / VALUATION_ANALYSIS / PROPERTIES / PROPERTY / IMPROVEMENTS / IMPROVEMENT / STRUCTURE / ARCHITECTURAL_DESIGN

UAD

```

<MESSAGE>
  <DOCUMENT_SETS>
    <DOCUMENT_SET>
      <DOCUMENTS>
        <DOCUMENT>
          <DEAL_SETS>
            <DEAL_SET>
              <DEALS>
                <DEAL>
                  <SERVICES>
                    <SERVICE>
                      <VALUATION>
                        <VALUATION_RESPONSE>
                          <VALUATION_ANALYSES>
                            <VALUATION_ANALYSIS>
                              <PROPERTIES>
                                <PROPERTY ValuationUseType="SubjectProperty">
                                  <IMPROVEMENTS>
                                    <IMPROVEMENT>
                                      <STRUCTURE>
                                        <ARCHITECTURAL_DESIGN>
                                          <StructuralDesignType>Highrise</StructuralDesignType>
                                        </ARCHITECTURAL_DESIGN>
                                      </STRUCTURE>
                                </PROPERTY>
                              </VALUATION_ANALYSIS>
                            </VALUATION_ANALYSES>
                          </VALUATION_RESPONSE>
                        </VALUATION>
                      </SERVICE>
                    </SERVICES>
                  </DEAL>
                </DEALS>
              </DEAL_SET>
            </DEAL_SETS>
          </DOCUMENT>
        </DOCUMENTS>
      </DOCUMENT_SET>
    </DOCUMENT_SETS>
  </MESSAGE>

```

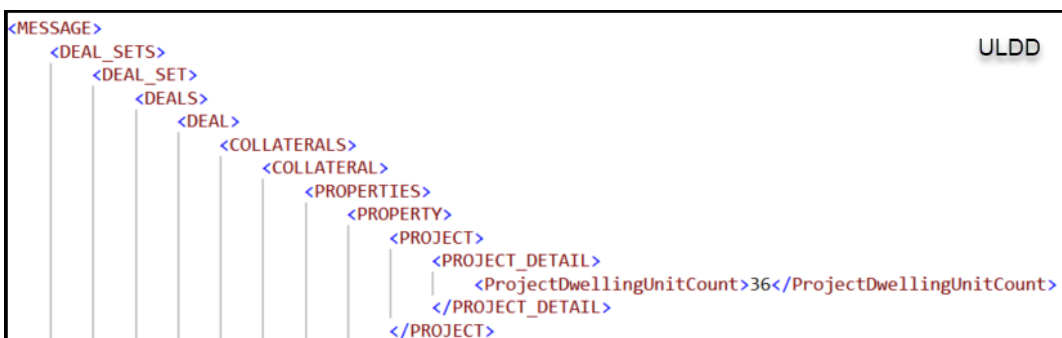
Property Description	
Attachment Type	Attached
Structure Design	High-rise
Overall Quality	Q3
Overall Condition	C3

Enumeration Matching:

ULDD – Project Design Type	UAD – Structural Design Type
GardenProject	Lowrise
HighriseProject	Highrise
MidriseProject	Midrise
OtherSelectedOnValuationDocumentation	Other
TownhouseRowhouse	RowhouseTownhouse

Project Dwelling Unit Count

ULDD data point for Project Dwelling Unit Count:

ULDD				
Sort ID	Data Point	Definition	XPath	
45	Project Dwelling Unit Count	Total number of individual dwelling units in the project.	MESSAGE / DEAL_SETS / DEAL_SET / DEALS / DEAL / COLLATERALS / COLLATERAL / PROPERTIES / PROPERTY / PROJECT / PROJECT_DETAIL	
<div> <div>ULDD</div>  </div>				

Corresponding UAD data point:

UAD				
Unique ID	Data Point	Definition	XPath	
2500.0060	Project Dwelling Unit Count	Total number of individual dwelling units in the project.	MESSAGE / DOCUMENT_SETS / DOCUMENT_SET / DOCUMENTS / DOCUMENT / DEAL_SETS / DEAL_SET / DEALS / DEAL / SERVICES / SERVICE / VALUATION / VALUATION_RESPONSE / VALUATION_ANALYSES / VALUATION_ANALYSIS / PROPERTIES / PROPERTY / PROJECT / PROJECT_DETAIL	

UAD

```

<MESSAGE>
  <DOCUMENT_SETS>
    <DOCUMENT_SET>
      <DOCUMENTS>
        <DOCUMENT>
          <DEAL_SETS>
            <DEAL_SET>
              <DEALS>
                <DEAL>
                  <SERVICES>
                    <SERVICE>
                      <VALUATION>
                        <VALUATION_RESPONSE>
                          <VALUATION_ANALYSES>
                            <VALUATION_ANALYSIS>
                              <PROPERTIES>
                                <PROPERTY ValuationUseType="SubjectProperty">
                                  <PROJECT xlink:label="PROJECT_SUBJECT">
                                    <PROJECT_DETAIL>
                                      <ProjectDwellingUnitCount>36</ProjectDwellingUnitCount>
                                    </PROJECT_DETAIL>
                                  </PROJECT>
                                </PROPERTY>
                              </VALUATION_ANALYSIS>
                            </VALUATION_ANALYSES>
                          </VALUATION_RESPONSE>
                        </VALUATION>
                      </SERVICE>
                    </SERVICES>
                  </DEAL>
                </DEALS>
              </DEAL_SET>
            </DEAL_SETS>
          </DOCUMENT>
        </DOCUMENTS>
      </DOCUMENT_SET>
    </DOCUMENT_SETS>
  </MESSAGE>

```

Project Information

Planned Unit Development (PUD) ☐
Condominium ☒
Cooperative ☐
Condominium ☐

Project Name	The MI5	Project Completeness	
Project Information Data Source	Condominium Questionnaire		
Total Units	36	Are units, common areas, and amenities in project complete?	Yes <input checked="" type="checkbox"/> No <input type="checkbox"/>
Units Sold	34	Converted in Past 3 Years	<input type="checkbox"/> Yes <input checked="" type="checkbox"/> No
Units for Sale	2		
Units Rented	~3		
Real Estate	Real Estate	Ground Rent	Ground Rent

Project Dwelling Units Sold Count

ULDD data point for Project Dwelling Units Sold Count:

ULDD				
U L D D	Sort ID	Data Point	Definition	XPath
	46	<i>Project Dwelling Units Sold Count</i>	<i>The number of units in a building, project, or development that have been sold to date.</i>	MESSAGE / DEAL_SETS / DEAL_SET / DEALS / DEAL / COLLATERALS / COLLATERAL / PROPERTIES / PROPERTY / PROJECT / PROJECT_DETAIL

Corresponding UAD data point:

UAD				
U A D	Unique ID	Data Point	Definition	XPath
	2500.0064	<i>Project Dwelling Units Sold Count</i>	<i>The total number of units in a project that have been sold.</i>	MESSAGE / DOCUMENT_SETS / DOCUMENT_SET / DOCUMENTS / DOCUMENT / DEAL_SETS / DEAL_SET / DEALS / DEAL / SERVICES / SERVICE / VALUATION / VALUATION_RESPONSE / VALUATION_ANALYSES / VALUATION_ANALYSIS / PROPERTIES / PROPERTY / PROJECT / PROJECT_DETAIL

UAD

```

<MESSAGE>
  <DOCUMENT_SETS>
    <DOCUMENT_SET>
      <DOCUMENTS>
        <DOCUMENT>
          <DEAL_SETS>
            <DEAL_SET>
              <DEALS>
                <DEAL>
                  <SERVICES>
                    <SERVICE>
                      <VALUATION>
                        <VALUATION_RESPONSE>
                          <VALUATION_ANALYSES>
                            <VALUATION_ANALYSIS>
                              <PROPERTIES>
                                <PROPERTY ValuationUseType="SubjectProperty">
                                  <PROJECT xlink:label="PROJECT_SUBJECT">
                                    <PROJECT_DETAIL>
                                      <ProjectDwellingUnitsSoldCount>34</ProjectDwellingUnitsSoldCount>
                                    </PROJECT_DETAIL>
                                  </PROJECT>
                                </PROPERTY>
                              </VALUATION_ANALYSIS>
                            </VALUATION_ANALYSES>
                          </VALUATION_RESPONSE>
                        </VALUATION>
                      </SERVICE>
                    </SERVICES>
                  </DEAL>
                </DEALS>
              </DEAL_SET>
            </DEAL_SETS>
          </DOCUMENT>
        </DOCUMENTS>
      </DOCUMENT_SET>
    </DOCUMENT_SETS>
  </MESSAGE>

```

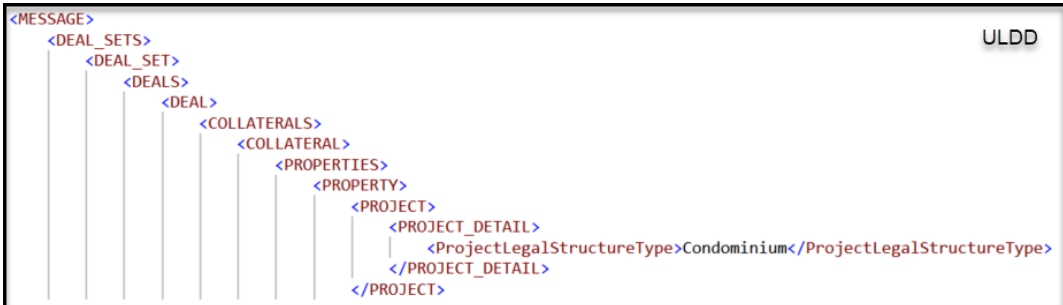
Project Information

Planned Unit Development (PUD) ☐
Condominium ☒
Cooperative ☐
Condom ☐

Project Name	The MI5	Project Completeness	
Project Information Data Source	Condominium Questionnaire		
Total Units	36	Are units, common areas, and amenities in project complete?	Yes <input checked="" type="checkbox"/> No <input type="checkbox"/>
Units Sold	34	Converted in Past 3 Years	<input type="checkbox"/> Yes <input checked="" type="checkbox"/> No
Units for Sale	2		
Units Rented	~3		
Real Estate Firm	TV	Ground Rent	Yes <input type="checkbox"/> No <input checked="" type="checkbox"/>

Project Legal Structure Type

ULDD data point for Project Legal Structure Type.

ULDD				
ULDD	Sort ID	Data Point	Definition	XPath
	47	Project Legal Structure Type	<i>Specifies the form of ownership that defines the quality and quantity of ownership and rights to the individual unit owner.</i>	MESSAGE / DEAL_SETS / DEAL_SET / DEALS / DEAL / COLLATERALS / COLLATERAL / PROPERTIES / PROPERTY / PROJECT / PROJECT_DETAIL
				

Corresponding UAD data point:

UAD				
UAD	Unique ID	Data Point	Definition	XPath
	2500.0168	Project Legal Structure Type	<i>A value from a MISMO prescribed list that specifies the form of ownership of a project. The Project Legal Structure Type defines the quality and quantity of project ownership and rights accruing to the individual unit owner.</i>	MESSAGE / DOCUMENT_SETS / DOCUMENT_SET / DOCUMENTS / DOCUMENT / DEAL_SETS / DEAL_SET / DEALS / DEAL / SERVICES / SERVICE / VALUATION / VALUATION_RESPONSE / VALUATION_ANALYSES / VALUATION_ANALYSIS / PROPERTIES / PROPERTY / PROJECT / PROJECT_DETAIL

UAD

```

<MESSAGE>
  <DOCUMENT_SETS>
    <DOCUMENT_SET>
      <DOCUMENTS>
        <DOCUMENT>
          <DEAL_SETS>
            <DEAL_SET>
              <DEALS>
                <DEAL>
                  <SERVICES>
                    <SERVICE>
                      <VALUATION>
                        <VALUATION_RESPONSE>
                          <VALUATION_ANALYSES>
                            <VALUATION_ANALYSIS>
                              <PROPERTIES>
                                <PROPERTY ValuationUseType="SubjectProperty">
                                  <PROJECT xlink:label="PROJECT_SUBJECT">
                                    <PROJECT_DETAIL>
                                      <ProjectLegalStructureType>Condominium</ProjectLegalStructureType>
                                    </PROJECT_DETAIL>
                                  </PROJECT>
                                </PROPERTY>
                              </VALUATION_ANALYSIS>
                            </VALUATION_ANALYSES>
                          </VALUATION_RESPONSE>
                        </VALUATION>
                      </SERVICE>
                    </SERVICES>
                  </DEAL>
                </DEALS>
              </DEAL_SET>
            </DEAL_SETS>
          </DOCUMENT>
        </DOCUMENTS>
      </DOCUMENT_SET>
    </DOCUMENT_SETS>
  </MESSAGE>

```

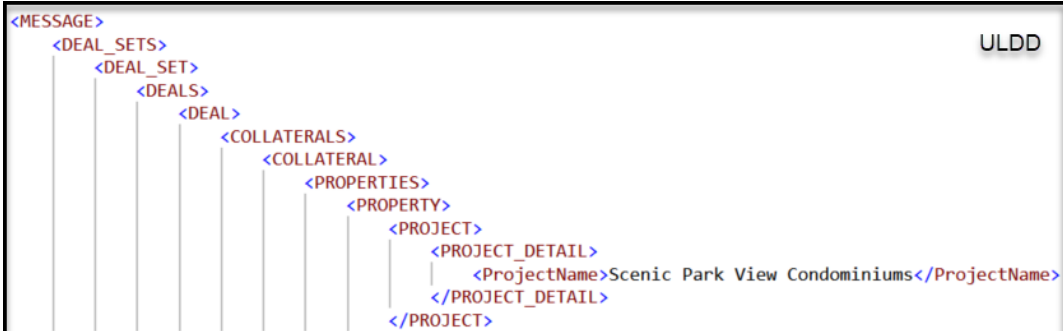
Project Information

Planned Unit Development (PUD) ☐
Condominium ☒
Cooperative ☐
Condop ☐

Project Information		Project Completeness	
Project Name	The MI5		
Project Information Data Source	Condominium Questionnaire		
Total Units	36	Are units, common areas, and amenities in project complete?	Yes <input checked="" type="checkbox"/> No <input type="checkbox"/>
Units Sold	34	Converted in Past 3 Years	<input type="checkbox"/> Yes <input checked="" type="checkbox"/> No
Units for Sale	2		
Units Rented	~3		
Rent	Estimated Rent	Ground Rent	Yes <input type="checkbox"/> No <input checked="" type="checkbox"/>

Project Name

ULDD data point for Project Name:

ULDD				
ULDD	Sort ID	Data Point	Definition	XPath
	48	Project Name	The name of the project in which subject property is located (e.g., the name of the condominium or cooperative).	MESSAGE / DEAL_SETS / DEAL_SET / DEALS / DEAL / COLLATERALS / COLLATERAL / PROPERTIES / PROPERTY / PROJECT / PROJECT_DETAIL
				

Corresponding UAD data point:

UAD				
UAD	Unique ID	Data Point	Definition	XPath
	2500.0065	Project Name	An unstructured name that identifies the project in which property is located (e.g., the name of the condominium or cooperative).	MESSAGE / DOCUMENT_SETS / DOCUMENT_SET / DOCUMENTS / DOCUMENT / DEAL_SETS / DEAL_SET / DEALS / DEAL / SERVICES / SERVICE / VALUATION / VALUATION_RESPONSE / VALUATION_ANALYSES / VALUATION_ANALYSIS / PROPERTIES / PROPERTY / PROJECT / PROJECT_DETAIL



UAD

```

<MESSAGE>
  <DOCUMENT_SETS>
    <DOCUMENT_SET>
      <DOCUMENTS>
        <DOCUMENT>
          <DEAL_SETS>
            <DEAL_SET>
              <DEALS>
                <DEAL>
                  <SERVICES>
                    <SERVICE>
                      <VALUATION>
                        <VALUATION_RESPONSE>
                          <VALUATION_ANALYSES>
                            <VALUATION_ANALYSIS>
                              <PROPERTIES>
                                <PROPERTY ValuationUseType="SubjectProperty">
                                  <PROJECT xlink:label="PROJECT_SUBJECT">
                                    <PROJECT_DETAIL>
                                      <ProjectName>Scenic Park View Condominiums</ProjectName>
                                    </PROJECT_DETAIL>
                                  </PROJECT>
                                </PROPERTY>
                              </VALUATION_ANALYSIS>
                            </VALUATION_ANALYSES>
                          </VALUATION_RESPONSE>
                        </VALUATION>
                      </SERVICE>
                    </SERVICES>
                  </DEAL>
                </DEALS>
              </DEAL_SET>
            </DEAL_SETS>
          </DOCUMENT>
        </DOCUMENTS>
      </DOCUMENT_SET>
    </DOCUMENT_SETS>
  </MESSAGE>

```


Project Information

Planned Unit Development (PUD) ☐
 Condominium ☒
 Cooperative ☐
 Condop ☐

Project Name	Scenic Park View Condominiums	Project Completeness
Project Information Data Source	Condominium Questionnaire	
Total Units	36	Are units, common areas, and amenities in project complete? <input checked="" type="checkbox"/> Yes <input type="checkbox"/> No
Units Sold	34	Converted in Past 3 Years <input type="checkbox"/> Yes <input checked="" type="checkbox"/> No
Units for Sale	2	
Units Rented	~3	
Real Estate Fees		Ground Rent <input type="checkbox"/> Yes <input checked="" type="checkbox"/> No

PUD Indicator

ULDD data point for PUD Indicator:

ULDD				
U L D D	Sort ID	Data Point	Definition	XPath
	49	PUD Indicator	Indicates that the project in which the subject property is located is a Planned Unit Development (PUD). A PUD is a project or subdivision that consists of common property and / or improvements that are owned and maintained by an owners' association for the benefit and use of the individual unit owners.	MESSAGE / DEAL_SETS / DEAL_SET / DEALS / DEAL / COLLATERALS / COLLATERAL / PROPERTIES / PROPERTY / PROJECT / PROJECT_DETAIL
				


Corresponding UAD data points:

UAD				
U A D	Unique ID	Data Points	Definition	XPath
	0100.0026	PUD Indicator	When true, indicates that the property is located within a Planned Unit	MESSAGE / DOCUMENT_SETS / DOCUMENT_SET / DOCUMENTS / DOCUMENT / DEAL_SETS / DEAL_SET / DEALS / DEAL /

		<p><i>Development (PUD). A PUD is a project or subdivision that consists of common property and / or improvements that are owned and maintained by an owners' association for the benefit and use of the individual unit owners.</i></p>	<p>SERVICES / SERVICE / VALUATION / VALUATION_RESPONSE / VALUATION_ANALYSES / VALUATION_ANALYSIS / PROPERTIES / PROPERTY / PROPERTY_DETAIL</p>																								
<p>Data Point used to indicate that the property is in a <i>project</i>:</p>																											
0100.0065	<p><i>Property In Project Indicator = "true"</i></p>	<p><i>When true, indicates that the property is located in a project per trading partner guidelines.</i></p>	<p>MESSAGE / DOCUMENT_SETS / DOCUMENT_SET / DOCUMENTS / DOCUMENT / DEAL_SETS / DEAL_SET / DEALS / DEAL / SERVICES / SERVICE / VALUATION / VALUATION_RESPONSE / VALUATION_ANALYSES / VALUATION_ANALYSIS / PROPERTIES / PROPERTY / PROPERTY_DETAIL</p>																								
<div> <div> <pre> <MESSAGE> <DOCUMENT_SETS> <DOCUMENT_SET> <DOCUMENTS> <DOCUMENT> <DEAL_SETS> <DEAL_SET> <DEALS> <DEAL> <SERVICES> <SERVICE> <VALUATION> <VALUATION_RESPONSE> <VALUATION_ANALYSES> <VALUATION_ANALYSIS> <PROPERTIES> <PROPERTY ValuationUseType="SubjectProperty"> <PROPERTY_DETAIL> <PropertyInProjectIndicator>true</PropertyInProjectIndicator> <PUDIndicator>true</PUDIndicator> </PROPERTY_DETAIL> </PROPERTY> </PROPERTIES> </VALUATION_ANALYSIS> </VALUATION_ANALYSES> </VALUATION_RESPONSE> </VALUATION> </SERVICE> </SERVICES> </DEAL> </DEALS> </DEAL_SET> </DOCUMENT> </DOCUMENTS> </DOCUMENT_SET> </DOCUMENT_SETS> </MESSAGE> </pre> </div> <div>UAD</div> </div>																											
<div> <div> <p>Project Information</p> <p>Planned Unit Development (PUD) <input checked="" type="checkbox"/> Condominium <input checked="" type="checkbox"/> Cooperative <input type="checkbox"/> Condop <input type="checkbox"/></p> <table> <tr> <td>Project Name</td> <td>The M15</td> <td>Project Completeness</td> <td></td> </tr> <tr> <td>Project Information Data Source</td> <td>Condominium Questionnaire</td> <td>Are units, common areas, and amenities in project complete?</td> <td>Yes <input checked="" type="checkbox"/> No <input type="checkbox"/></td> </tr> <tr> <td>Total Units</td> <td>36</td> <td>Converted in Past 3 Years</td> <td><input type="checkbox"/> Yes <input checked="" type="checkbox"/> No</td> </tr> <tr> <td>Units Sold</td> <td>34</td> <td></td> <td></td> </tr> <tr> <td>Units for Sale</td> <td>2</td> <td></td> <td></td> </tr> <tr> <td>Units Rented</td> <td>~3</td> <td></td> <td></td> </tr> </table> <p>Real Estate Estimate TV Ground Rent</p> </div> </div>				Project Name	The M15	Project Completeness		Project Information Data Source	Condominium Questionnaire	Are units, common areas, and amenities in project complete?	Yes <input checked="" type="checkbox"/> No <input type="checkbox"/>	Total Units	36	Converted in Past 3 Years	<input type="checkbox"/> Yes <input checked="" type="checkbox"/> No	Units Sold	34			Units for Sale	2			Units Rented	~3		
Project Name	The M15	Project Completeness																									
Project Information Data Source	Condominium Questionnaire	Are units, common areas, and amenities in project complete?	Yes <input checked="" type="checkbox"/> No <input type="checkbox"/>																								
Total Units	36	Converted in Past 3 Years	<input type="checkbox"/> Yes <input checked="" type="checkbox"/> No																								
Units Sold	34																										
Units for Sale	2																										
Units Rented	~3																										

Attachment Type – Attached and Detached

ULDD data point for Attachment Type - Attached and Detached:

ULDD				
ULDD	Sort ID	Data Point	Definition	XPath
	50	Attachment Type	Specifies the type of physical attachment, if any, between the dwelling unit and adjacent dwelling units.	MESSAGE / DEAL_SETS / DEAL_SET / DEALS / DEAL / COLLATERALS / COLLATERAL / PROPERTIES / PROPERTY / PROPERTY_DETAIL
				

Corresponding UAD data point:

UAD				
UAD	Unique ID	Data Points	Definition	XPath
	0100.0020	Attachment Type	A value from a MISMO prescribed list that specifies the type of physical attachment, if any, between the dwelling and adjacent dwellings.	MESSAGE / DOCUMENT_SETS / DOCUMENT_SET / DOCUMENTS / DOCUMENT / DEAL_SETS / DEAL_SET / DEALS / DEAL / SERVICES / SERVICE / VALUATION / VALUATION_RESPONSE / VALUATION_ANALYSES / VALUATION_ANALYSIS / PROPERTIES / PROPERTY / PROPERTY_DETAIL

UAD

```

<MESSAGE>
  <DOCUMENT_SETS>
    <DOCUMENT_SET>
      <DOCUMENTS>
        <DOCUMENT>
          <DEAL_SETS>
            <DEAL_SET>
              <DEALS>
                <DEAL>
                  <SERVICES>
                    <SERVICE>
                      <VALUATION>
                        <VALUATION_RESPONSE>
                          <VALUATION_ANALYSES>
                            <VALUATION_ANALYSIS>
                              <PROPERTIES>
                                <PROPERTY ValuationUseType="SubjectProperty">
                                  <PROPERTY_DETAIL>
                                    <AttachmentType>Attached</AttachmentType>
                                  </PROPERTY_DETAIL>
                                </PROPERTY>
                              </PROPERTIES>
                            </VALUATION_ANALYSIS>
                          </VALUATION_ANALYSES>
                        </VALUATION_RESPONSE>
                      </VALUATION>
                    </SERVICE>
                  </SERVICES>
                </DEAL>
              </DEALS>
            </DEAL_SET>
          </DEAL_SETS>
        </DOCUMENT>
      </DOCUMENTS>
    </DOCUMENT_SET>
  </DOCUMENT_SETS>
</MESSAGE>

```

Property Description			
Attachment Type	Attached	Overall Quality	Q3
Structure Design	Semi-Detached	Overall Condition	C3

Attachment Type – Semi-Detached

ULDD data point for Attachment Type – Semi-Detached:

ULDD				
ULDD	Sort ID	Data Point	Definition	XPath
	50	Attachment Type	<i>Specifies the type of physical attachment, if any, between the dwelling unit and adjacent dwelling units.</i>	MESSAGE / DEAL_SETS / DEAL_SET / DEALS / DEAL / COLLATERALS / COLLATERAL / PROPERTIES / PROPERTY / PROPERTY_DETAIL

Corresponding UAD data point:

UAD				
UAD	Unique ID	Data Points	Definition	XPath
	0300.0032	Structural Design Type	<i>A value from a MISMO prescribed list that represents the type of structural design when dwellings are connected (e.g. rowhouse, townhouse).</i>	MESSAGE / DOCUMENT_SETS / DOCUMENT_SET / DOCUMENTS / DOCUMENT / DEAL_SETS / DEAL_SET / DEALS / DEAL / SERVICES / SERVICE / VALUATION / VALUATION_RESPONSE / VALUATION_ANALYSES / VALUATION_ANALYSIS / PROPERTIES / PROPERTY / IMPROVEMENTS / IMPROVEMENT / STRUCTURE / ARCHITECTURAL_DESIGN

UAD

```

<MESSAGE>
  <DOCUMENT_SETS>
    <DOCUMENT_SET>
      <DOCUMENTS>
        <DOCUMENT>
          <DEAL_SETS>
            <DEAL_SET>
              <DEALS>
                <DEAL>
                  <SERVICES>
                    <SERVICE>
                      <VALUATION>
                        <VALUATION_RESPONSE>
                          <VALUATION_ANALYSES>
                            <VALUATION_ANALYSIS>
                              <PROPERTIES>
                                <PROPERTY ValuationUseType="SubjectProperty">
                                  <IMPROVEMENTS>
                                    <IMPROVEMENT>
                                      <STRUCTURE>
                                        <ARCHITECTURAL_DESIGN>
                                          <StructuralDesignType>SemiDetached</StructuralDesignType>
                                        </ARCHITECTURAL_DESIGN>
                                      </STRUCTURE>
                                    </IMPROVEMENT>
                                  </IMPROVEMENTS>
                                </PROPERTY>
                              </VALUATION_ANALYSIS>
                            </VALUATION_ANALYSES>
                          </VALUATION_RESPONSE>
                        </VALUATION>
                      </SERVICE>
                    </SERVICES>
                  </DEAL>
                </DEALS>
              </DEAL_SET>
            </DEAL_SETS>
          </DOCUMENT>
        </DOCUMENTS>
      </DOCUMENT_SET>
    </DOCUMENT_SETS>
  </MESSAGE>

```

Property Description			
Attachment Type	Attached	Overall Quality	Q3
Structure Design	Semi-Detached	Overall Condition	C3

Construction Method Type and Construction Method Type Other Description

ULDD data points for Construction Method Type and Construction Method Type Other Description:

ULDD

ULDD				
Sort ID	Data Points	Definition	XPath	
51	Construction Method Type	Describes the construction process for the main dwelling unit of the subject property.	MESSAGE / DEAL_SETS / DEAL_SET / DEALS / DEAL / COLLATERALS / COLLATERAL / PROPERTIES / PROPERTY / PROPERTY_DETAIL	
52	Construction Method Type Other Description			
<div><div><MESSAGE> <DEAL_SETS> <DEAL_SET> <DEALS> <DEAL> <COLLATERALS> <COLLATERAL> <PROPERTIES> <PROPERTY> <PROPERTY_DETAIL> <ConstructionMethodType>Other</ConstructionMethodType> <ConstructionMethodTypeOtherDescription>ThreeDimensionalPrintingTechnology</ConstructionMethodTypeOtherDescription> </PROPERTY_DETAIL></div><div>ULDD</div></div>				

Corresponding UAD data point:

UAD				
U A D	Unique ID	Data Point	Definition	XPath
	0300.0034	Construction Method Type	A value from a MISMO prescribed list that represents the manner in which the structure was constructed.	MESSAGE / DOCUMENT_SETS / DOCUMENT_SET / DOCUMENTS / DOCUMENT / DEAL_SETS / DEAL_SET / DEALS / DEAL / SERVICES / SERVICE / VALUATION / VALUATION_RESPONSE / VALUATION_ANALYSES / VALUATION_ANALYSIS / PROPERTIES / PROPERTY / IMPROVEMENTS / IMPROVEMENT / STRUCTURE / CONSTRUCTION_METHODS / CONSTRUCTION_METHOD

UAD

```

<MESSAGE>
  <DOCUMENT_SETS>
    <DOCUMENT_SET>
      <DOCUMENTS>
        <DOCUMENT>
          <DEAL_SETS>
            <DEAL_SET>
              <DEALS>
                <DEAL>
                  <SERVICES>
                    <SERVICE>
                      <VALUATION>
                        <VALUATION_RESPONSES>
                          <VALUATION_ANALYSES>
                            <VALUATION_ANALYSIS>
                              <PROPERTIES>
                                <PROPERTY ValuationUseType="SubjectProperty">
                                  <IMPROVEMENTS>
                                    <IMPROVEMENT>
                                      <STRUCTURE>
                                        <CONSTRUCTION_METHODS>
                                          <CONSTRUCTION_METHOD>
                                            <ConstructionMethodType>ThreeDimensionalPrintingTechnology</ConstructionMethodType>
                                          </CONSTRUCTION_METHOD>
                                        </CONSTRUCTION_METHODS>
                                      </STRUCTURE>
                                </PROPERTY>
                              </VALUATION_ANALYSIS>
                            </VALUATION_ANALYSES>
                          </VALUATION_RESPONSES>
                        </VALUATION>
                      </SERVICE>
                    </SERVICES>
                  </DEAL>
                </DEALS>
              </DEAL_SET>
            </DEAL_SETS>
          </DOCUMENT>
        </DOCUMENTS>
      </DOCUMENT_SET>
    </DOCUMENT_SETS>
  </MESSAGE>

```

Property Description

Construction Method	3D Technology	Overall Quality	Q5
Attachment Type	Detached	Overall Condition	C4

Single Construction Method Type in UAD:

When you have a single construction method type associated with the dwelling in UAD, follow the guidance shown below:

Value Reported in UAD	Report This Value in ULDD
Manufactured	Manufactured
OnFrameModular	SiteBuilt
Modular	SiteBuilt
SiteBuilt	SiteBuilt
Container	Container
ThreeDimensionalPrintingTechnology	ThreeDimensionalPrintingTechnology

Multiple Construction Method Types in UAD:


When you have multiple construction method types associated with the dwelling in UAD, follow the guidance shown below:

Values Reported in UAD	Report This Value in ULDD
Manufactured And SiteBuilt	Manufactured
Manufactured And OnFrameModular	Manufactured
Manufactured And Modular	Manufactured
Manufactured And Container	Manufactured

Manufactured And ThreeDimensionalPrintingTechnology	Manufactured
SiteBuilt And OnFrameModular	SiteBuilt
SiteBuilt And Modular	SiteBuilt
SiteBuilt And Container	SiteBuilt
SiteBuilt And ThreeDimensionalPrintingTechnology	SiteBuilt
OnFrameModular And Modular	SiteBuilt
OnFrameModular And Container	SiteBuilt
OnFrameModular And ThreeDimensionalPrintingTechnology	SiteBuilt
Modular And Container	SiteBuilt
Modular And ThreeDimensionalPrintingTechnology	SiteBuilt
Container And ThreeDimensionalPrintingTechnology	SiteBuilt

Financed Unit Count

ULDD data point for Financed Unit Count:

ULDD				
Sort ID	Data Point	Definition	XPath	
57	Financed Unit Count	The number of individual family dwelling units being financed in the subject property.	MESSAGE / DEAL_SETS / DEAL_SET / DEALS / DEAL / COLLATERALS / COLLATERAL / PROPERTIES / PROPERTY / PROPERTY_DETAIL	
				

Corresponding UAD data point:

UAD				
Unique ID	Data Point	Definition	XPath	
0100.0022	Living Unit Excluding ADU Count	The number of separate living units in the subject property, excluding any accessory dwelling units.	MESSAGE / DOCUMENT_SETS / DOCUMENT_SET / DOCUMENTS / DOCUMENT / DEAL_SETS / DEAL_SET / DEALS / DEAL / SERVICES / SERVICE / VALUATION / VALUATION_RESPONSE / VALUATION_ANALYSES / VALUATION_ANALYSIS / PROPERTIES / PROPERTY / PROPERTY_DETAIL	

UAD

```

<MESSAGE>
  <DOCUMENT_SETS>
    <DOCUMENT_SET>
      <DOCUMENTS>
        <DOCUMENT>
          <DEAL_SETS>
            <DEAL_SET>
              <DEALS>
                <DEAL>
                  <SERVICES>
                    <SERVICE>
                      <VALUATION>
                        <VALUATION_RESPONSE>
                          <VALUATION_ANALYSES>
                            <VALUATION_ANALYSIS>
                              <PROPERTIES>
                                <PROPERTY ValuationUseType="SubjectProperty">
                                  <PROPERTY_DETAIL>
                                    <LivingUnitExcludingADUCount>1</LivingUnitExcludingADUCount>
                                  </PROPERTY_DETAIL>
                                </PROPERTY>
                              </VALUATION_ANALYSIS>
                            </VALUATION_ANALYSES>
                          </VALUATION_RESPONSE>
                        </VALUATION>
                      </SERVICE>
                    </SERVICES>
                  </DEAL>
                </DEALS>
              </DEAL_SET>
            </DEAL_SETS>
          </DOCUMENT>
        </DOCUMENTS>
      </DOCUMENT_SET>
    </DOCUMENT_SETS>
  </MESSAGE>

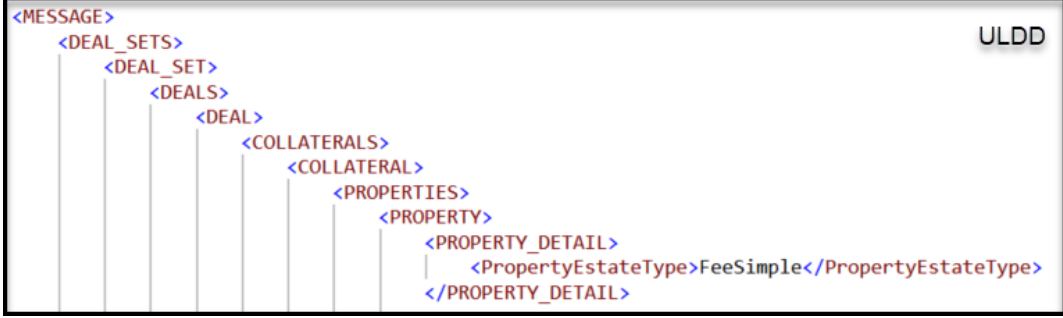
```

Property Description		Overall Quality	
Attachment Type	Attached	Overall Quality	Q4
Structure Design	Mid-rise	Overall Condition	C3
Planned Unit Development (PUD)	<input type="checkbox"/> Yes <input checked="" type="checkbox"/> No		
Condominium	<input checked="" type="checkbox"/> Yes <input type="checkbox"/> No		
Cooperative	<input type="checkbox"/> Yes <input checked="" type="checkbox"/> No		
Condom	<input type="checkbox"/> Yes <input checked="" type="checkbox"/> No		
Observed Project Deficiencies	<input checked="" type="checkbox"/> Yes <input type="checkbox"/> No		
Subject Site Owned in Common	<input checked="" type="checkbox"/> Yes <input type="checkbox"/> No		
Units Excluding ADUs	1		
Accessory Dwelling Units	0		
Property Rights Appraised	Fee Simple		
Is the highest and best use of the subject property as improved (or as proposed per plans and specifications) the present use?		<input checked="" type="checkbox"/> Yes <input type="checkbox"/> No	
Zoning Code: _____			

Property Estate Type

The following guidance is only for condominiums.

ULDD data point for Property Estate Type:

ULDD				
Sort ID	Data Point	Definition	XPath	
63	Property Estate Type	Specifies the ownership interest in the property.	MESSAGE / DEAL_SETS / DEAL_SET / DEALS / DEAL / COLLATERALS / COLLATERAL / PROPERTIES / PROPERTY / PROPERTY_DETAIL	
ULDD				
	<pre> <MESSAGE> <DEAL_SETS> <DEAL_SET> <DEALS> <DEAL> <COLLATERALS> <COLLATERAL> <PROPERTIES> <PROPERTY> <PROPERTY_DETAIL> <PropertyEstateType>FeeSimple</PropertyEstateType> </PROPERTY_DETAIL> </PROPERTY> </PROPERTIES> </COLLATERAL> </DEAL> </DEALS> </DEAL_SET> </DEAL_SETS> </MESSAGE> </pre>			

Corresponding UAD data point:

UAD				
Unique ID	Data Point	Definition	XPath	
0100.0024	Property Estate Type	A value from a MISMO prescribed list that specifies the ownership interest in the property.	MESSAGE / DOCUMENT_SETS / DOCUMENT_SET / DOCUMENTS / DOCUMENT / DEAL_SETS / DEAL_SET / DEALS / DEAL / SERVICES / SERVICE / VALUATION / VALUATION_RESPONSE / VALUATION_ANALYSES / VALUATION_ANALYSIS / PROPERTIES / PROPERTY / PROPERTY_DETAIL	
UAD				


```


<MESSAGE>
  <DOCUMENT_SETS>
    <DOCUMENT_SET>
      <DOCUMENTS>
        <DOCUMENT>
          <DEAL_SETS>
            <DEAL_SET>
              <DEALS>
                <DEAL>
                  <SERVICES>
                    <SERVICE>
                      <VALUATION>
                        <VALUATION_RESPONSE>
                          <VALUATION_ANALYSES>
                            <VALUATION_ANALYSIS>
                              <PROPERTIES>
                                <PROPERTY ValuationUseType="SubjectProperty">
                                  <PROPERTY_DETAIL>
                                    <PropertyEstateType>FeeSimple</PropertyEstateType>
                                  </PROPERTY_DETAIL>
                                </PROPERTY>
                              </VALUATION_ANALYSIS>
                            </VALUATION_ANALYSES>
                          </VALUATION_RESPONSE>
                        </VALUATION>
                      </SERVICE>
                    </SERVICES>
                  </DEAL>
                </DEALS>
              </DEAL_SET>
            </DEAL_SETS>
          </DOCUMENT>
        </DOCUMENTS>
      </DOCUMENT_SET>
    </DOCUMENT_SETS>
  </MESSAGE>
  
```

UAD

Property Description		
Attachment Type	Attached	
Structure Design	Mid-rise	
		Yes No
Planned Unit Development (PUD)		<input type="checkbox"/> <input checked="" type="checkbox"/>
Condominium		<input checked="" type="checkbox"/> <input type="checkbox"/>
Cooperative		<input type="checkbox"/> <input checked="" type="checkbox"/>
Condom		<input type="checkbox"/> <input checked="" type="checkbox"/>
Observed Project Deficiencies		<input checked="" type="checkbox"/> <input type="checkbox"/>
Subject Site Owned in Common		<input checked="" type="checkbox"/> <input type="checkbox"/>
Units Excluding ADUs	1	
Accessory Dwelling Units	0	
Property Rights Appraised	Fee Simple	
		Yes No
Is the highest and best use of the subject property as improved (or as proposed per plans and specifications) the present use?		<input checked="" type="checkbox"/> <input type="checkbox"/>

Property Structure Built Year

ULDD data point for Property Structure Built Year:

ULDD				
ULDD	Sort ID	Data Point	Definition	XPath
	67	Property Structure Built Year	The year in which the structure on the property was completed.	MESSAGE / DEAL_SETS / DEAL_SET / DEALS / DEAL / COLLATERALS / COLLATERAL / PROPERTIES / PROPERTY / PROPERTY_DETAIL
				

Corresponding UAD data point:

UAD				
UAD	Unique ID	Data Point	Definition	XPath
	0300.0011	Property Structure Built Year	The calendar year in which the construction of the structure was completed.	MESSAGE / DOCUMENT_SETS / DOCUMENT_SET / DOCUMENTS / DOCUMENT / DEAL_SETS / DEAL_SET / DEALS / DEAL / SERVICES / SERVICE / VALUATION / VALUATION_RESPONSE / VALUATION_ANALYSES / VALUATION_ANALYSIS / PROPERTIES / PROPERTY / IMPROVEMENTS / IMPROVEMENT_DETAIL

UAD

```

<MESSAGE>
  <DOCUMENT_SETS>
    <DOCUMENT_SET>
      <DOCUMENTS>
        <DOCUMENT>
          <DEAL_SETS>
            <DEAL_SET>
              <DEALS>
                <DEAL>
                  <SERVICES>
                    <SERVICE>
                      <VALUATION>
                        <VALUATION_RESPONSE>
                          <VALUATION_ANALYSES>
                            <VALUATION_ANALYSIS>
                              <PROPERTIES>
                                <PROPERTY ValuationUseType="SubjectProperty">
                                  <IMPROVEMENTS>
                                    <IMPROVEMENT>
                                      <IMPROVEMENT_DETAIL>
                                        <PropertyStructureBuiltYear>1998</PropertyStructureBuiltYear>
                                      </IMPROVEMENT_DETAIL>
                                </PROPERTY>
                              </PROPERTIES>
                            </VALUATION_ANALYSIS>
                          </VALUATION_ANALYSES>
                        </VALUATION_RESPONSE>
                      </SERVICE>
                    </SERVICES>
                  </DEAL>
                </DEALS>
              </DEAL_SET>
            </DEAL_SETS>
          </DOCUMENT>
        </DOCUMENTS>
      </DOCUMENT_SET>
    </DOCUMENT_SETS>
  </MESSAGE>

```

Dwelling Exterior

Subject Property Units in	
Structure	1
Dwelling Style	Colonial
Front Door Elevation	3-4 Ft.
Year Built	1998
Construction Method	Site Built
Converted Area	None

Bedroom Count

ULDD data point for Bedroom Count:

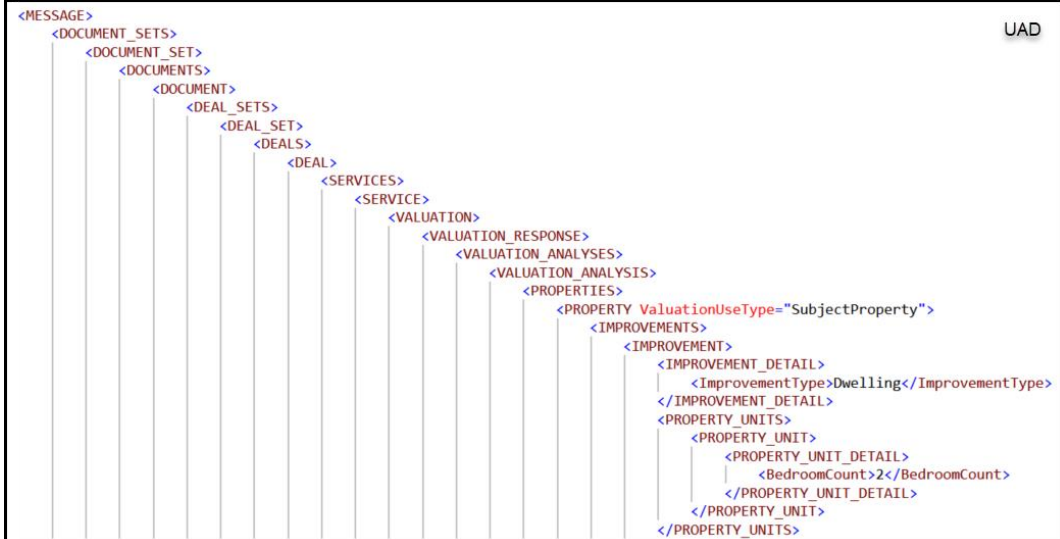
ULDD				
Sort ID	Data Point	Definition	XPath	
77	Bedroom Count	The total number of bedrooms in the property dwelling unit.	MESSAGE / DEAL_SETS / DEAL_SET / DEALS / DEAL / COLLATERALS / COLLATERAL / PROPERTIES / PROPERTY / PROPERTY_UNITS / PROPERTY_UNIT / PROPERTY_UNIT_DETAIL	
<div> <div>ULDD</div> </div>				

Corresponding UAD data points:

UAD				
Unique ID	Data Point	Definition	XPath	
0700.0118	Bedroom Count	The number of bedrooms per unit.	MESSAGE / DOCUMENT_SETS / DOCUMENT_SET / DOCUMENTS / DOCUMENT / DEAL_SETS / DEAL_SET / DEALS / DEAL / SERVICES / SERVICE / VALUATION / VALUATION_RESPONSE / VALUATION_ANALYSES / VALUATION_ANALYSIS / PROPERTIES / PROPERTY / IMPROVEMENTS / IMPROVEMENT / PROPERTY_UNITS / PROPERTY_UNIT / PROPERTY_UNIT_DETAIL	

Data Point used to identify *Dwellings*:

0300.0009	Improvement Type = "Dwelling"	A value from a MISMO prescribed list that classifies the structure on the property.	MESSAGE / DOCUMENT_SETS / DOCUMENT_SET / DOCUMENTS / DOCUMENT / DEAL_SETS / DEAL_SET / DEALS / DEAL / SERVICES / SERVICE / VALUATION / VALUATION_RESPONSE / VALUATION_ANALYSES / VALUATION_ANALYSIS / PROPERTIES / PROPERTY / IMPROVEMENTS / IMPROVEMENT / IMPROVEMENT_DETAIL
-----------	-------------------------------------	--	--




Unit Interior - Building 1 - Unit 1

Area Breakdown		Levels in Unit	1
Finished Above Grade	864 Sq. Ft.	Occupancy	Tenant
Unfinished Above Grade	0 Sq. Ft.	Utilities Separately Metered	Yes
Finished Below Grade	0 Sq. Ft.	Total Bedrooms	2
Unfinished Below Grade	0 Sq. Ft.	Total Bathrooms - Full	1
Area Data Source	Assessor Record	Total Bathrooms - Half	0

Physical Measurement

Property Dwelling Unit Eligible Rent Amount

ULDD data point for Property Dwelling Unit Eligible Rent Amount:

ULDD				
ULDD	Sort ID	Data Point	Definition	XPath
	78	Property Dwelling Unit Eligible Rent Amount	The actual contract rent amount if the property dwelling unit is rented. If there is no active lease, this is the monthly market value amount.	MESSAGE / DEAL_SETS / DEAL_SET / DEALS / DEAL / COLLATERALS / COLLATERAL / PROPERTIES / PROPERTY / PROPERTY_UNITS / PROPERTY_UNIT / PROPERTY_UNIT_DETAIL
				

Corresponding UAD data points:

UAD				
UAD	Unique ID	Data Points	Definition	XPath
	Data Point used to identify <i>the monthly actual rent amount</i> :			
	2000.0089	Unit Monthly Actual Rent Amount	The monthly dollar amount of rent agreed upon for a single living unit.	MESSAGE / DOCUMENT_SETS / DOCUMENT_SET / DOCUMENTS / DOCUMENT / DEAL_SETS / DEAL_SET / DEALS / DEAL / SERVICES / SERVICE / VALUATION / VALUATION_RESPONSE / VALUATION_ANALYSES / VALUATION_ANALYSIS / PROPERTIES / PROPERTY / IMPROVEMENTS / IMPROVEMENT / PROPERTY_UNITS / PROPERTY_UNIT / UNIT_RENT_SCHEDULE

Data Point used to identify the monthly market rent amount:			
2000.0092	Unit Monthly Market Rent Amount	The monthly dollar amount that is expected to be received as rental income at full market price for a single living unit.	MESSAGE / DOCUMENT_SETS / DOCUMENT_SET / DOCUMENTS / DOCUMENT / DEAL_SETS / DEAL_SET / DEALS / DEAL / SERVICES / SERVICE / VALUATION / VALUATION_RESPONSE / VALUATION_ANALYSES / VALUATION_ANALYSIS / PROPERTIES / PROPERTY / IMPROVEMENTS / IMPROVEMENT / PROPERTY_UNITS / PROPERTY_UNIT / UNIT_RENT_SCHEDULE
Data Point used to identify Unit Occupancy Type:			
0700.0070	Unit Occupancy Type	Specifies the current occupancy status of the specified unit within a property or an individual unit or a group of units within project.	MESSAGE / DOCUMENT_SETS / DOCUMENT_SET / DOCUMENTS / DOCUMENT / DEAL_SETS / DEAL_SET / DEALS / DEAL / SERVICES / SERVICE / VALUATION / VALUATION_RESPONSE / VALUATION_ANALYSES / VALUATION_ANALYSIS / PROPERTIES / PROPERTY / IMPROVEMENTS / IMPROVEMENT / PROPERTY_UNITS / PROPERTY_UNIT / PROPERTY_UNIT_DETAIL
Data Point used to identify Dwellings:			
0300.0009	Improvement Type = "Dwelling"	A value from a MISMO prescribed list that classifies the structure on the property.	MESSAGE / DOCUMENT_SETS / DOCUMENT_SET / DOCUMENTS / DOCUMENT / DEAL_SETS / DEAL_SET / DEALS / DEAL / SERVICES / SERVICE / VALUATION / VALUATION_RESPONSE / VALUATION_ANALYSES / VALUATION_ANALYSIS / PROPERTIES / PROPERTY / IMPROVEMENTS / IMPROVEMENT / IMPROVEMENT_DETAIL
<pre> <MESSAGE> <DOCUMENT_SETS> <DOCUMENT_SET> <DOCUMENTS> <DEAL_SETS> <DEAL_SET> <DEALS> <DEAL> <SERVICES> <SERVICE> <VALUATION> <VALUATION_RESPONSE> <VALUATION_ANALYSES> <VALUATION_ANALYSIS> <PROPERTIES> <PROPERTY ValuationUseType="SubjectProperty"> <IMPROVEMENTS> <IMPROVEMENT> <IMPROVEMENT_DETAIL> <ImprovementType>Dwelling</ImprovementType> </IMPROVEMENT_DETAIL> <PROPERTY_UNITS> <PROPERTY_UNIT xlink:href="#PROPERTY_UNIT_BLDG1"> <PROPERTY_UNIT_DETAIL> <UnitOccupancyType>Tenant</UnitOccupancyType> </PROPERTY_UNIT_DETAIL> <UNIT_RENT_SCHEDULE> <UnitMonthlyActualRentAmount>875</UnitMonthlyActualRentAmount> <UnitMonthlyMarketRentAmount>875</UnitMonthlyMarketRentAmount> </UNIT_RENT_SCHEDULE> </PROPERTY_UNIT> </PROPERTY_UNITS> </IMPROVEMENT> </IMPROVEMENTS> </PROPERTY> </VALUATION_ANALYSIS> </VALUATION_RESPONSE> </VALUATION> </SERVICE> </SERVICES> </DEAL> </DEALS> </DEAL_SET> </DEAL_SETS> </DOCUMENT> </DOCUMENT_SET> </DOCUMENTS> </DOCUMENT_SET> </MESSAGE> </pre>			



Rental Information

Rent Schedule

Subject Property Rental Information

	Currently Rented	Occupancy	Monthly Rent	Month-to- Month	Lease Start	Rent Control	Rental Concessions	Utilities/ Services Included	Furnished
Unit 1	Yes	Tenant	\$875	Yes		No	No	No	No
Unit 2	No	Owner	\$0			No			

Actual Income (Monthly)

Rent

Unit 1	\$875
Unit 2	\$0
Subtotal	\$875

Other Real Property Rental Income

None	\$0
Subtotal	\$0
Total	\$875

Opinion of Market Income (Monthly)

Rent

Unit 1	\$875
Unit 2	\$925
Subtotal	\$1,800

Other Real Property Rental Income

None	\$0
Subtotal	\$0
Total	\$1,800

Property Valuation Amount

ULDD data point for Property Valuation Amount:

ULDD				
Sort ID	Data Point	Definition	XPath	
83	Property Valuation Amount	Statement of property's value from a valid property valuation source.	MESSAGE / DEAL_SETS / DEAL_SET / DEALS / DEAL / COLLATERALS / COLLATERAL / PROPERTIES / PROPERTY / PROPERTY_VALUATIONS / PROPERTY_VALUATION / PROPERTY_VALUATION_DETAIL	

Corresponding UAD data point:

UAD				
Unique ID	Data Point	Definition	XPath	
1300.0017	Opinion Of Value Amount	The reconciled opinion of value in the appraisal report representing the conclusion of the approaches to value methods used by the appraiser.	MESSAGE / DOCUMENT_SETS / DOCUMENT_SET / DOCUMENTS / DOCUMENT / DEAL_SETS / DEAL_SET / DEALS / DEAL / SERVICES / SERVICE / VALUATION / VALUATION_RESPONSE / VALUATION_ANALYSES / VALUATION_ANALYSIS / VALUATION_REPORT / VALUATION_RECONCILIATION / VALUATION_RECONCILIATION_SUMMARY / VALUATION_RECONCILIATION_SUMMARY_DETAIL	

```

<MESSAGE>
  <DOCUMENT_SETS>
    <DOCUMENT_SET>
      <DOCUMENTS>
        <DOCUMENT>
          <DEAL_SETS>
            <DEAL_SET>
              <DEALS>
                <DEAL>
                  <SERVICES>
                    <SERVICE>
                      <VALUATION>
                        <VALUATION_RESPONSE>
                          <VALUATION_ANALYSES>
                            <VALUATION_ANALYSIS>
                              <VALUATION_REPORT>
                                <VALUATION_RECONCILIATION>
                                  <VALUATION_RECONCILIATION_SUMMARY>
                                    <VALUATION_RECONCILIATION_SUMMARY_DETAIL>
                                      <OpinionOfValueAmount>778000</OpinionOfValueAmount>
                                    </VALUATION_RECONCILIATION_SUMMARY_DETAIL>
                                  </VALUATION_RECONCILIATION_SUMMARY>
                                </VALUATION_RECONCILIATION>
                              </VALUATION_ANALYSIS>
                            </VALUATION_ANALYSES>
                          </VALUATION_RESPONSE>
                        </VALUATION>
                      </SERVICE>
                    </SERVICES>
                  </DEAL>
                </DEALS>
              </DEAL_SET>
            </DEAL_SETS>
          </DOCUMENT>
        </DOCUMENTS>
      </DOCUMENT_SET>
    </DOCUMENT_SETS>
  </MESSAGE>
  
```

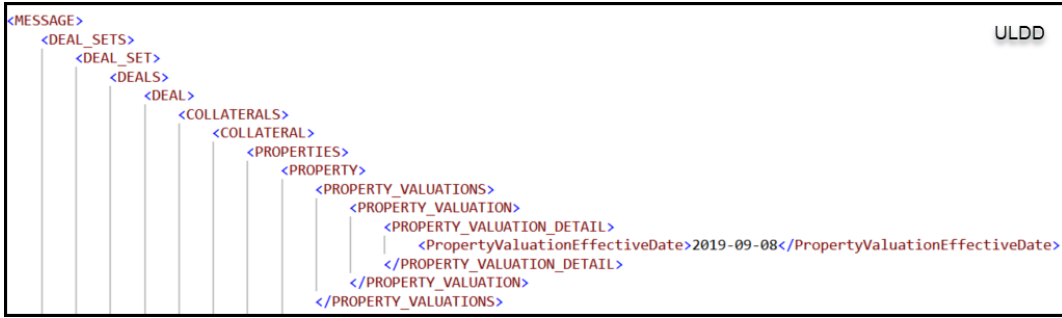
UAD

SUMMARY

Opinion of Market Value	\$778,000	Market Value Condition	As Is
Effective Date of Appraisal	09/08/2019	Property Valuation Method	Hybrid Appraisal
Assignment Reason	Refinance	Appraiser Name	Bill Smith
Borrower Name	James Borrower		
	Lauren Lightfoot		
Current Owner of Public	James Borrower		

Property Valuation Effective Date

ULDD data point for Property Valuation Effective Date:

ULDD				
ULDD	Sort ID	Data Point	Definition	XPath
	84	<i>Property Valuation Effective Date</i>	<i>Effective date of the property valuation on the subject property.</i>	MESSAGE / DEAL_SETS / DEAL_SET / DEALS / DEAL / COLLATERALS / COLLATERAL / PROPERTIES / PROPERTY / PROPERTY_VALUATIONS / PROPERTY_VALUATION / PROPERTY_VALUATION_DETAIL
				

Corresponding UAD data point:

UAD				
UAD	Unique ID	Data Point	Definition	XPath
	1300.0012	<i>Appraisal Report Effective Date</i>	<i>The effective date of the appraisal report on the subject property.</i>	MESSAGE / DOCUMENT_SETS / DOCUMENT_SET / DOCUMENTS / DOCUMENT / DEAL_SETS / DEAL_SET / DEALS / DEAL / SERVICES / SERVICE / VALUATION / VALUATION_RESPONSE / VALUATION_ANALYSES / VALUATION_ANALYSIS / VALUATION_REPORT / VALUATION_RECONCILIATION / VALUATION_RECONCILIATION_SUMMARY / VALUATION_RECONCILIATION_SUMMARY_DETAIL

UAD

```

<MESSAGE>
  <DOCUMENT_SETS>
    <DOCUMENT_SET>
      <DOCUMENTS>
        <DOCUMENT>
          <DEAL_SETS>
            <DEAL_SET>
              <DEALS>
                <DEAL>
                  <SERVICES>
                    <SERVICE>
                      <VALUATION>
                        <VALUATION_RESPONSE>
                          <VALUATION_ANALYSES>
                            <VALUATION_ANALYSIS>
                              <VALUATION_REPORT>
                                <VALUATION_RECONCILIATION>
                                  <VALUATION_RECONCILIATION_SUMMARY>
                                    <VALUATION_RECONCILIATION_SUMMARY_DETAIL>
                                      <AppraisalReportEffectiveDate>2019-09-08</AppraisalReportEffectiveDate>
                                    </VALUATION_RECONCILIATION_SUMMARY_DETAIL>
                                  </VALUATION_RECONCILIATION_SUMMARY>
                                </VALUATION_RECONCILIATION>
                              </VALUATION_ANALYSIS>
                            </VALUATION_ANALYSES>
                          </VALUATION_RESPONSE>
                        </VALUATION>
                      </SERVICE>
                    </SERVICES>
                  </DEAL>
                </DEALS>
              </DEAL_SET>
            </DEAL_SETS>
          </DOCUMENT>
        </DOCUMENTS>
      </DOCUMENT_SET>
    </DOCUMENT_SETS>
  </MESSAGE>
  
```

SUMMARY


Opinion of Market Value	\$778,000	Market Value Condition	As Is
Effective Date of Appraisal	09/08/2019	Property Valuation Method	Hybrid Appraisal
Assignment Reason	Refinance	Appraiser Name	Bill Smith
Borrower Name	James Borrower		
	Lauren Lightfoot		
Current Owner of Public	James Borrower		

Property Valuation Method Type and Property Valuation Method Type Other Description

ULDD data points for Property Valuation Method Type and Property Valuation Method Type Other Description:

ULDD

ULDD				
Sort ID	Data Points	Definition	XPath	
89	Property Valuation Method Type	Specifies the method by which the property value was assessed.	MESSAGE / DEAL_SETS / DEAL_SET / DEALS / DEAL / COLLATERALS / COLLATERAL / PROPERTIES / PROPERTY / PROPERTY_VALUATIONS / PROPERTY_VALUATION / PROPERTY_VALUATION_DETAIL	
90	Property Valuation Method Type Other Description			



```
<MESSAGE>
  <DEAL_SETS>
    <DEAL_SET>
      <DEALS>
        <DEAL>
          <COLLATERALS>
            <COLLATERAL>
              <PROPERTIES>
                <PROPERTY>
                  <PROPERTY_VALUATIONS>
                    <PROPERTY_VALUATION>
                      <PROPERTY_VALUATION_DETAIL>
                        <PropertyValuationMethodTypeOtherDescription>HybridAppraisal</PropertyValuationMethodTypeOtherDescription>
                      </PROPERTY_VALUATION_DETAIL>
                    </PROPERTY_VALUATION>
                  </PROPERTY_VALUATIONS>
                </PROPERTY>
              </PROPERTIES>
            </COLLATERAL>
          </COLLATERALS>
        </DEAL>
      </DEALS>
    </DEAL_SET>
  </DEAL_SETS>
</MESSAGE>
```

ULDD

Corresponding UAD data point:

UAD				
UAD	Unique ID	Data Point	Definition	XPath
	1000.0158	Property Valuation Method Type	<i>A value from a MISMO prescribed list that specifies the method by which the property value was assessed.</i>	MESSAGE / DOCUMENT_SETS / DOCUMENT_SET / DOCUMENTS / DOCUMENT / DEAL_SETS / DEAL_SET / DEALS / DEAL / SERVICES / SERVICE / VALUATION / VALUATION_RESPONSE / VALUATION_ANALYSES / VALUATION_ANALYSIS / PROPERTIES / PROPERTY / PROPERTY_VALUATIONS / PROPERTY_VALUATION / PROPERTY_VALUATION_DETAIL

UAD

```

<MESSAGE>
  <DOCUMENT_SETS>
    <DOCUMENT_SET>
      <DOCUMENTS>
        <DOCUMENT>
          <DEAL_SETS>
            <DEAL_SET>
              <DEALS>
                <DEAL>
                  <SERVICES>
                    <SERVICE>
                      <VALUATION>
                        <VALUATION_RESPONSE>
                          <VALUATION_ANALYSES>
                            <VALUATION_ANALYSIS>
                              <PROPERTIES>
                                <PROPERTY ValuationIsType="SubjectProperty">
                                  <PROPERTY_VALUATIONS>
                                    <PROPERTY_VALUATION>
                                      <PROPERTY_VALUATION_DETAIL>
                                        <PropertyValuationMethodType>HybridAppraisal</PropertyValuationMethodType>
                                      </PROPERTY_VALUATION_DETAIL>
                                    </PROPERTY_VALUATION>
                                  </PROPERTY_VALUATIONS>
                                </PROPERTY_VALUATION>
                              </PROPERTIES>
                            </VALUATION_ANALYSIS>
                          </VALUATION_RESPONSE>
                        </VALUATION>
                      </SERVICE>
                    </SERVICES>
                  </DEAL>
                </DEALS>
              </DEAL_SET>
            </DEAL_SETS>
          </DOCUMENT>
        </DOCUMENTS>
      </DOCUMENT_SET>
    </DOCUMENT_SETS>
  </MESSAGE>

```

SUMMARY

Opinion of Market Value	\$778,000	Market Value Condition	As Is
Effective Date of Appraisal	09/08/2019	Property Valuation Method	Hybrid Appraisal
Assignment Reason	Refinance	Appraiser Name	Bill Smith
Borrower Name	James Borrower		
	Lauren Lightfoot		
Current Owner of Public	James Borrower		

Enumeration Matching:

ULDD	UAD
AutomatedValuationModel	N/A
DesktopAppraisal	DesktopAppraisal
DriveBy	ExteriorAppraisal
FullAppraisal	TraditionalAppraisal
None	N/A
DeskReview	N/A
FieldReview	N/A
HybridAppraisal	HybridAppraisal

Renewable Energy Component Type

ULDD data point for Renewable Energy Component Type (Freddie Mac):

ULDD				
ULDD	Sort ID	Data Point	Definition	XPath
	90.2	Renewable Energy Component Type	A value from a MISMO prescribed list that specifies the type of renewable energy component present on the site.	MESSAGE / DEAL_SETS / DEAL_SET / DEALS / DEAL / COLLATERALS / COLLATERAL / PROPERTIES / PROPERTY / EXTENSION / OTHER / PROPERTY_EXTENSION / ENERGY_IMPROVEMENT / ENERGY_IMPROVEMENT_ITEMS / ENERGY_IMPROVEMENT_ITEM

Corresponding UAD data point:

UAD				
UAD	Unique ID	Data Point	Definition	XPath
	2600.0019	Renewable Energy Component Type	A value from a MISMO prescribed list that specifies the type of renewable energy component present on the site.	MESSAGE / DOCUMENT_SETS / DOCUMENT_SET / DOCUMENTS / DOCUMENT / DEAL_SETS / DEAL_SET / DEALS / DEAL / SERVICES / SERVICE / VALUATION / VALUATION_RESPONSE / VALUATION_ANALYSES / VALUATION_ANALYSIS / PROPERTIES / PROPERTY / ENERGY_EFFICIENCY_AND_GREEN / RENEWABLE_ENERGY_COMPONENTS / RENEWABLE_ENERGY_COMPONENT

UAD

```

<MESSAGE>
  <DOCUMENT_SETS>
    <DOCUMENT_SET>
      <DOCUMENTS>
        <DOCUMENT>
          <DEAL_SETS>
            <DEAL_SET>
              <DEALS>
                <DEAL>
                  <SERVICES>
                    <SERVICE>
                      <VALUATION>
                        <VALUATION_RESPONSE>
                          <VALUATION_ANALYSES>
                            <VALUATION_ANALYSIS>
                              <PROPERTIES>
                                <PROPERTY ValuationUseType="SubjectProperty">
                                  <ENERGY_EFFICIENCY_AND_GREEN>
                                    <RENEWABLE_ENERGY_COMPONENTS>
                                      <RENEWABLE_ENERGY_COMPONENT>
                                        <RenewableEnergyComponentType>Solar</RenewableEnergyComponentType>
                                      </RENEWABLE_ENERGY_COMPONENT>
                                </PROPERTY>
                              </VALUATION_ANALYSIS>
                            </VALUATION_ANALYSES>
                          </VALUATION_RESPONSE>
                        </VALUATION>
                      </SERVICE>
                    </SERVICES>
                  </DEAL>
                </DEALS>
              </DEAL_SET>
            </DEAL_SETS>
          </DOCUMENT>
        </DOCUMENTS>
      </DOCUMENT_SET>
    </DOCUMENT_SETS>
  </MESSAGE>
          
```

Energy Efficient and Green Features

Renewable Energy Component	Ownership	Financing Arrangement
Solar	Leased	

Known Building Certifications None

Green/Energy Efficiency Rating Organization	Rating	Score
RESNET	HERS	65
DOE	Home Energy Score	7

Enumeration Matching:

ULDD	UAD
Geothermal	Geothermal
OtherEnergyComponent	Other
Solar	Solar
WindTurbine	WindTurbine

Appraiser License Identifier

ULDD data points for Appraiser License Identifier:

ULDD				
ULDD	Sort ID	Data Point	Definition	XPath
	525	Appraiser License Identifier	State license number of the appraiser who completed the final estimate of value for the subject property.	MESSAGE / DEAL_SETS / DEAL_SET / DEALS / DEAL / PARTIES / PARTY / ROLES / ROLE / APPRAISER / APPRAISER_LICENSE
	Party Role Type for Appraiser:			
ULDD	528	Party Role Type = "Appraiser"	Identifies the role that the party plays in the transaction. Parties may be either a person or legal entity. A party may play multiple roles in a transaction.	MESSAGE / DEAL_SETS / DEAL_SET / DEALS / DEAL / PARTIES / PARTY / ROLES / ROLE / ROLE_DETAIL

Corresponding UAD data points:

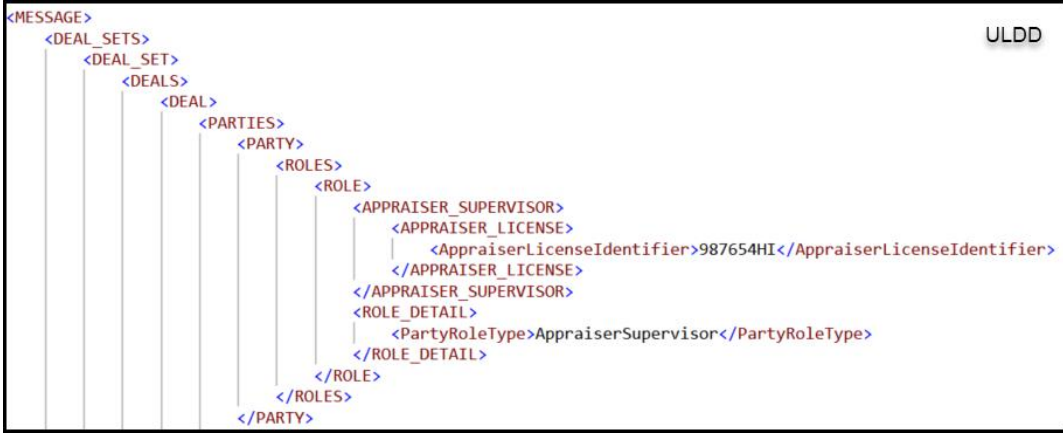
UAD				
UAD	Unique ID	Data Points	Definition	XPath
	2400.0054	License Identifier	The identifier of the license or certificate issued to the party. The attribute IdentifierOwner	MESSAGE / DOCUMENT_SETS / DOCUMENT_SET / DOCUMENTS / DOCUMENT / DEAL_SETS / DEAL_SET / DEALS / DEAL / SERVICES / SERVICE / PARTIES / PARTY / ROLES / ROLE / LICENSES / LICENSE / LICENSE_DETAIL



		URI identifies the issuer of the license or certificate.																					
Party Role Type for Appraiser:																							
2400.0056	Party Role Type = "Appraiser"	A value from a MISMO defined list that identifies the role that the party plays in the transaction. Parties may be either a person or legal entity. A party may play multiple roles in a transaction.	MESSAGE / DOCUMENT_SETS / DOCUMENT_SET / DOCUMENTS / DOCUMENT / DEAL_SETS / DEAL_SET / DEALS / DEAL / SERVICES / SERVICE / PARTIES / PARTY / ROLES / ROLE / ROLE_DETAIL																				
<div> <div>UAD</div> <pre> <MESSAGE> <DOCUMENT_SETS> <DOCUMENT_SET> <DOCUMENTS> <DOCUMENT> <DEAL_SETS> <DEAL_SET> <DEALS> <DEAL> <SERVICES> <SERVICE> <PARTIES> <PARTY> <ROLES> <ROLE xlink:label="ROLE_APPRAISER"> <LICENSES> <LICENSE> <LICENSE_DETAIL> <LicenseIdentifier>XYZ12345</LicenseIdentifier> </LICENSE_DETAIL> </LICENSE> </LICENSES> <ROLE_DETAIL> <PartyRoleType>Appraiser</PartyRoleType> </ROLE_DETAIL> </ROLE> </PARTY> </PARTIES> </SERVICE> </SERVICES> </DEAL> </DEALS> </DEAL_SET> </DOCUMENT> </DOCUMENTS> </DOCUMENT_SET> </DOCUMENT_SETS> </MESSAGE> </pre> </div>																							
<table border="1"> <thead> <tr> <th colspan="2">Signature</th> <th colspan="2"></th> </tr> </thead> <tbody> <tr> <td>Appraiser</td> <td></td> <td>Level</td> <td>Certified Residential</td> </tr> <tr> <td><i>Agatha Appraiser</i></td> <td>09/20/2019</td> <td>ID</td> <td>XYZ12345</td> </tr> <tr> <td>Agatha Appraiser</td> <td>Date of Signature and Report</td> <td>State</td> <td>VA</td> </tr> <tr> <td></td> <td></td> <td>Expires</td> <td>10/10/2020</td> </tr> </tbody> </table>				Signature				Appraiser		Level	Certified Residential	<i>Agatha Appraiser</i>	09/20/2019	ID	XYZ12345	Agatha Appraiser	Date of Signature and Report	State	VA			Expires	10/10/2020
Signature																							
Appraiser		Level	Certified Residential																				
<i>Agatha Appraiser</i>	09/20/2019	ID	XYZ12345																				
Agatha Appraiser	Date of Signature and Report	State	VA																				
		Expires	10/10/2020																				

Appraiser Supervisor License Identifier

ULDD data points for Appraiser Supervisor License Identifier:

ULDD				
ULDD	Sort ID	Data Point	Definition	XPath
	534	Appraiser License Identifier	State license number of the appraiser who completed the final estimate of value for the subject property.	MESSAGE / DEAL_SETS / DEAL_SET / DEALS / DEAL / PARTIES / PARTY / ROLES / ROLE / APPRAISER_SUPERVISOR / APPRAISER_LICENSE
	Party Role Type for Appraiser Supervisor:			
ULDD	537	Party Role Type = "AppraiserSupervisor"	Identifies the role that the party plays in the transaction. Parties may be either a person or legal entity. A party may play multiple roles in a transaction.	MESSAGE / DEAL_SETS / DEAL_SET / DEALS / DEAL / PARTIES / PARTY / ROLES / ROLE / ROLE_DETAIL
				

Corresponding UAD data points:

UAD				
UAD	Unique ID	Data Points	Definition	XPath
	2200.0083	License Identifier	The identifier of the license or certificate issued to the party. The attribute IdentifierOwner	MESSAGE / DOCUMENT_SETS / DOCUMENT_SET / DOCUMENTS / DOCUMENT / DEAL_SETS / DEAL_SET / DEALS / DEAL / SERVICES / SERVICE / PARTIES / PARTY / ROLES / ROLE / LICENSES / LICENSE / LICENSE_DETAIL

		URI identifies the issuer of the license or certificate.																																					
Party Role Type for Appraiser Supervisor:																																							
2200.0085	Party Role Type = "AppraiserSupervisor"	A value from a MISMO defined list that identifies the role that the party plays in the transaction. Parties may be either a person or legal entity. A party may play multiple roles in a transaction.	MESSAGE / DOCUMENT_SETS / DOCUMENT_SET / DOCUMENTS / DOCUMENT / DEAL_SETS / DEAL_SET / DEALS / DEAL / SERVICES / SERVICE / PARTIES / PARTY / ROLES / ROLE / ROLE_DETAIL																																				
<pre> <MESSAGE> <DOCUMENT_SETS> <DOCUMENT_SET> <DOCUMENTS> <DOCUMENT> <DEAL_SETS> <DEAL_SET> <DEALS> <DEAL> <SERVICES> <SERVICE> <PARTIES> <PARTY> <ROLES> <ROLE xlink:label="ROLE_APPRAISER_SUPERVISOR"> <LICENSES> <LICENSE> <LICENSE_DETAIL> <LicenseIdentifier>987654HI</LicenseIdentifier> </LICENSE_DETAIL> </LICENSE> </LICENSES> <ROLE_DETAIL> <PartyRoleType>AppraiserSupervisor</PartyRoleType> </ROLE_DETAIL> </ROLE> </PARTY> </PARTIES> </SERVICE> </SERVICES> </DEAL> </DEALS> </DEAL_SET> </DEAL_SETS> </DOCUMENT> </DOCUMENTS> </DOCUMENT_SET> </DOCUMENT_SETS> </MESSAGE> </pre> <p style="text-align: right;">UAD</p>																																							
<table border="1"> <thead> <tr> <th colspan="4">Signature</th> </tr> </thead> <tbody> <tr> <td colspan="2">Appraiser</td> <td>Level</td> <td>Trainee Appraiser</td> </tr> <tr> <td><i>Tom Appraiser</i></td> <td>10/12/2019</td> <td>ID</td> <td>1111TRHI</td> </tr> <tr> <td>Tom Appraiser</td> <td>Date of Signature and Report</td> <td>State</td> <td>HI</td> </tr> <tr> <td></td> <td></td> <td>Expires</td> <td>12/31/2021</td> </tr> <tr> <td colspan="2">Supervisory Appraiser</td> <td>Level</td> <td>Certified General</td> </tr> <tr> <td><i>Arthur Appraiser</i></td> <td>10/12/2019</td> <td>ID</td> <td>987654HI</td> </tr> <tr> <td>Arthur Appraiser</td> <td>Date of Signature and Report</td> <td>State</td> <td>HI</td> </tr> <tr> <td></td> <td></td> <td>Expires</td> <td>12/31/2021</td> </tr> </tbody> </table>				Signature				Appraiser		Level	Trainee Appraiser	<i>Tom Appraiser</i>	10/12/2019	ID	1111TRHI	Tom Appraiser	Date of Signature and Report	State	HI			Expires	12/31/2021	Supervisory Appraiser		Level	Certified General	<i>Arthur Appraiser</i>	10/12/2019	ID	987654HI	Arthur Appraiser	Date of Signature and Report	State	HI			Expires	12/31/2021
Signature																																							
Appraiser		Level	Trainee Appraiser																																				
<i>Tom Appraiser</i>	10/12/2019	ID	1111TRHI																																				
Tom Appraiser	Date of Signature and Report	State	HI																																				
		Expires	12/31/2021																																				
Supervisory Appraiser		Level	Certified General																																				
<i>Arthur Appraiser</i>	10/12/2019	ID	987654HI																																				
Arthur Appraiser	Date of Signature and Report	State	HI																																				
		Expires	12/31/2021																																				